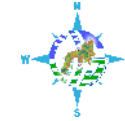


122°0'0"E

123°0'0"E

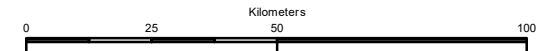
124°0'0"E



# CONTROL MAP

SHOWING THE  
TENURIAL INSTRUMENTS AREA  
WITHIN  
R9, ZAMBOANGA PENINSULA

SCALE 1: 1,500,000



GCS WGS 1984

8°0'0"N

8°0'0"N

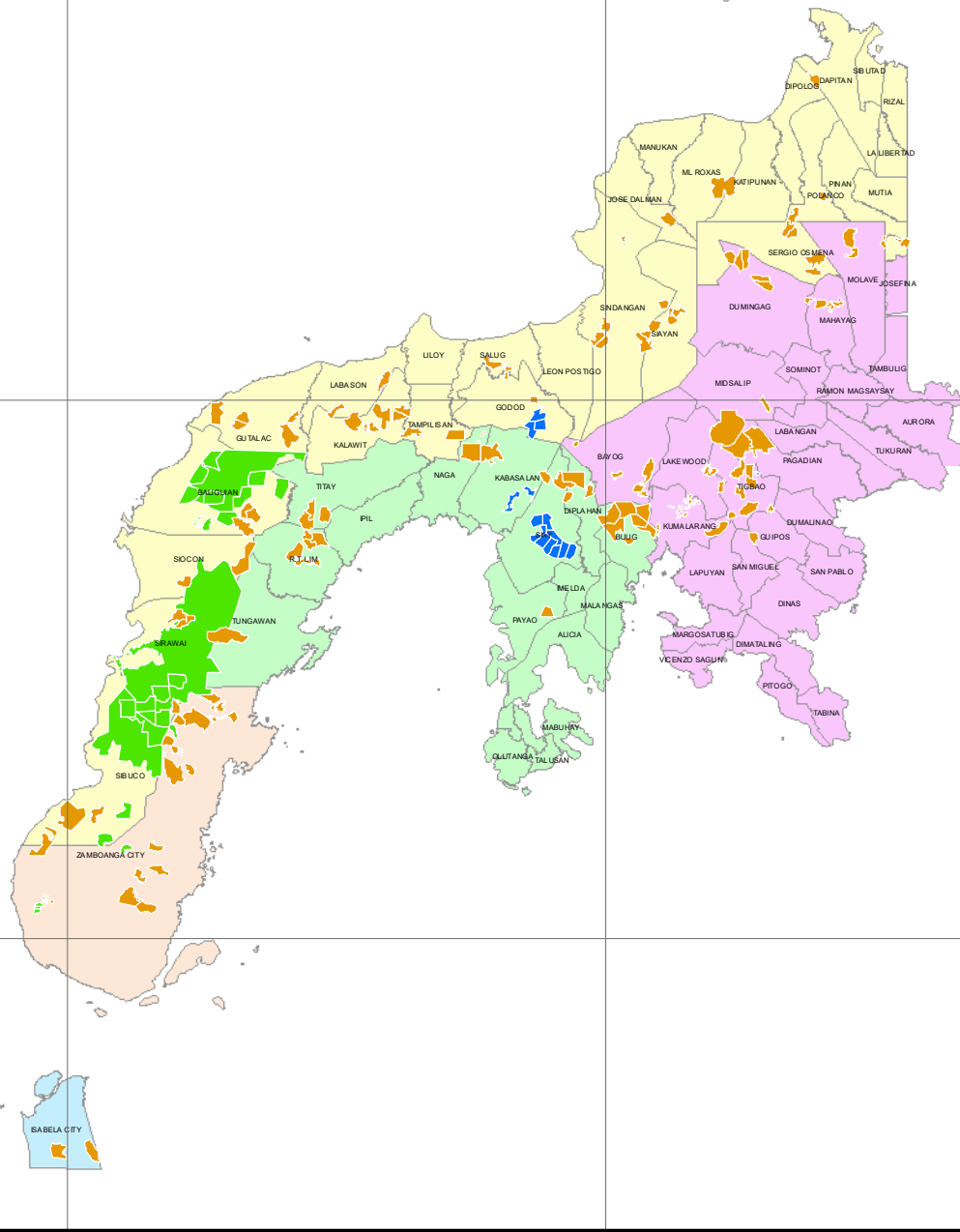
7°0'0"N

7°0'0"N

122°0'0"E

123°0'0"E

124°0'0"E



## LEGEND

- Tree Farm Lease Agreement (TFLA) - 72.00 Ha
- Socialized Integrated Forest Management Agreement (SIFMA) - 6,805.96.00 Ha
- Community-Based Forest Management Agreement (CBFMA) - 100,471.13 Ha
- Integrated Forest Management Agreement (IFMA) - 73,514.00 Ha

### Province/City

- Isabela City
- Zamboanga City
- Zamboanga del Norte Province
- Zamboanga del Sur Province
- Zamboanga Sibugay Province